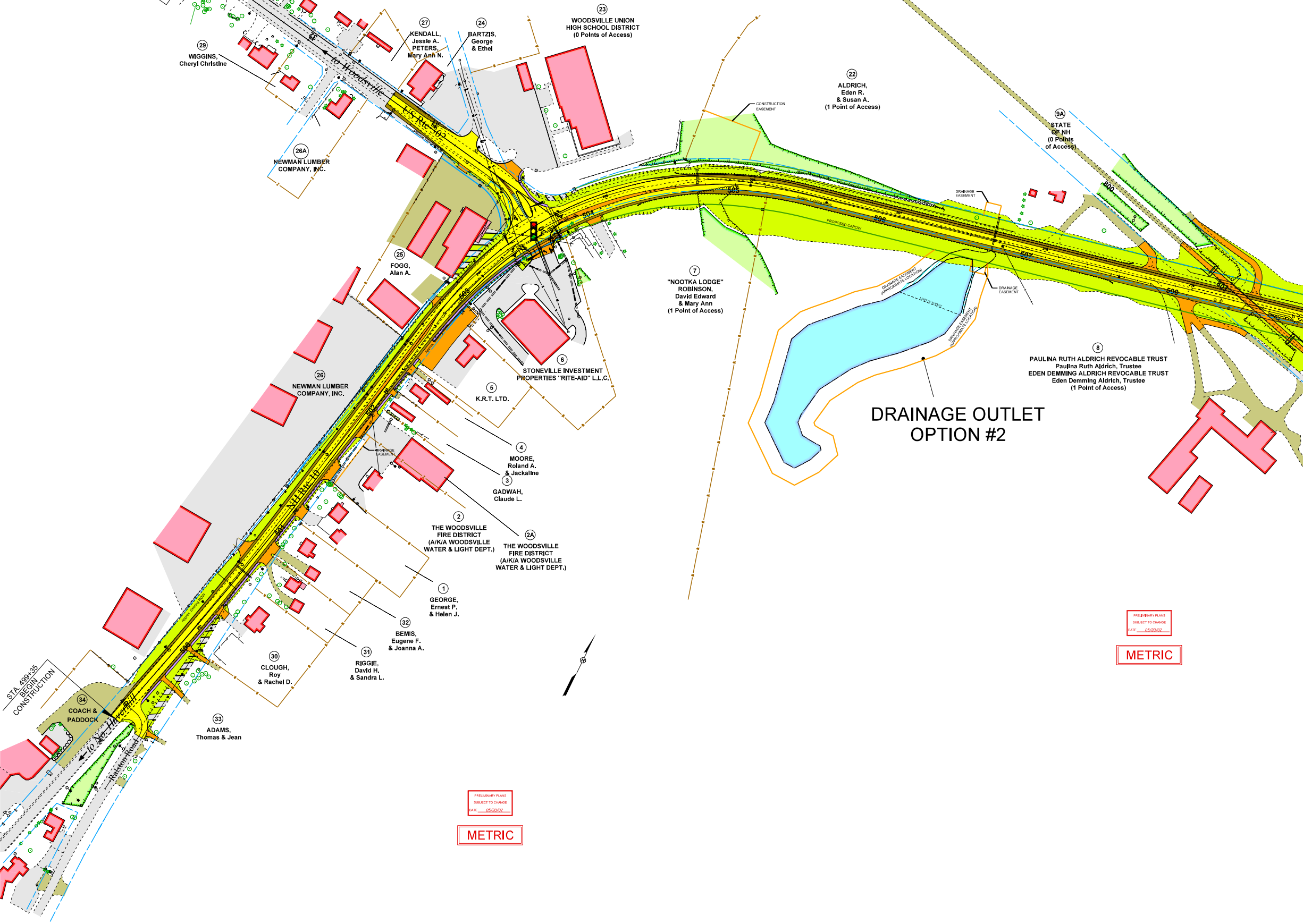
23
WOODSVILLE UNION HIGH SCHOOL DISTRICT
(0 Points of Access)
27
KENDALL, Jessie A.
PETERS, Mary Ann N.
24
BARTZIS, George & Ethel
29
WIGGINS, Cheryl Christine
to Woodsville
US Rte 302
26A
NEWMAN LUMBER COMPANY, INC.
22
ALDRICH, Eden R. & Susan A.
(1 Point of Access)
CONSTRUCTION EASEMENT
9A
STATE OF NH
(0 Points of Access)
DRAINAGE EASEMENT
25
FOGG, Alan A.
7
"NOOTKA LODGE"
ROBINSON, David Edward & Ann Mary
(1 Point of Access)
PROPOSED C.A.R.O.W.
DRAINAGE EASEMENT (APPROXIMATE LOCATION)
6
STONEVILLE INVESTMENT PROPERTIES "RITE-AID" L.L.C.
26
NEWMAN LUMBER COMPANY, INC.
5
K.R.T. LTD.
8
PAULINA RUTH ALDRICH REVOCABLE TRUST
Paulina Ruth Aldrich, Trustee
EDEN DEMMING ALDRICH REVOCABLE TRUST
Eden Demming Aldrich, Trustee
(1 Point of Access)
DRAINAGE OUTLET OPTION #2
4
MOORE, Roland A. & Jackaline
3
GADWAH, Claude L.
DRAINAGE EASEMENT
NH Rte 10
2
THE WOODSVILLE FIRE DISTRICT
(A/K/A WOODSVILLE WATER & LIGHT DEPT.)
2A
THE WOODSVILLE FIRE DISTRICT
(A/K/A WOODSVILLE WATER & LIGHT DEPT.)
1
GEORGE, Ernest P. & Helen J.
32
BEMIS, Eugene F. & Joanna A.
30
CLOUGH, Roy & Rachel D.
31
RIGGIE, David H. & Sandra L.
STA 499+35
BEGIN CONSTRUCTION
34
COACH & PADDOCK
33
ADAMS, Thomas & Jean
to No. Haverhill
Ralston Road
500
501
502
503
504
505
506
507
508
800
801

PRELIMINARY PLANS
SUBJECT TO CHANGE
DATE 05/20/02

METRIC

PRELIMINARY PLANS
SUBJECT TO CHANGE
DATE 05/20/02

METRIC

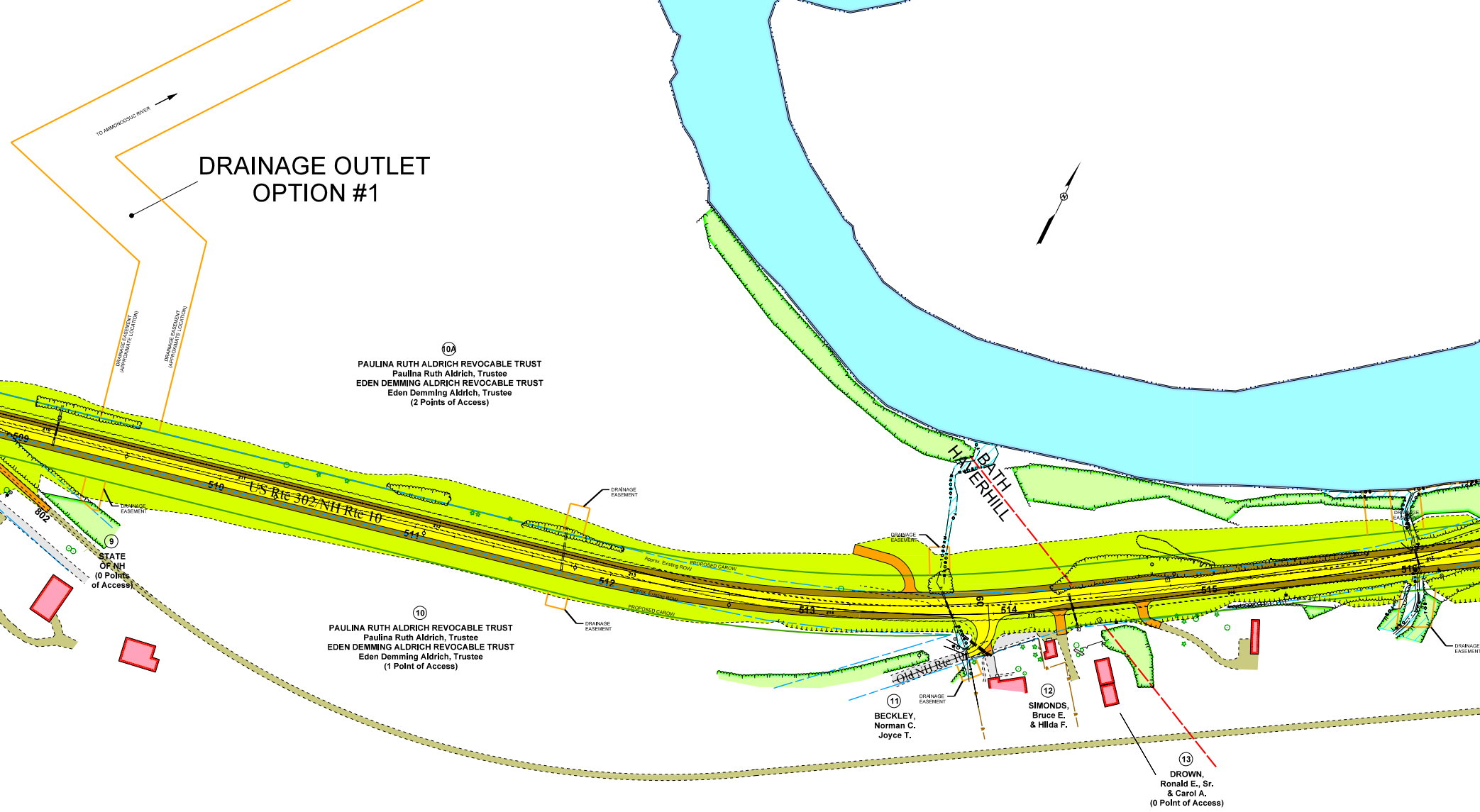
TO AMMONOOSUC RIVER
DRAINAGE OUTLET OPTION #1
DRAINAGE EASEMENT (APPROXIMATE LOCATION)
DRAINAGE EASEMENT (APPROXIMATE LOCATION)
10A
PAULINA RUTH ALDRICH REVOCABLE TRUST
Paulina Ruth Aldrich, Trustee
EDEN DEMMING ALDRICH REVOCABLE TRUST
Eden Demming Aldrich, Trustee
(2 Points of Access)
509
510
511
512
513
514
515
516
802
US Rte 302/NH Rte 10
DRAINAGE EASEMENT
DRAINAGE EASEMENT
DRAINAGE EASEMENT
DRAINAGE EASEMENT
DRAINAGE EASEMENT
DRAINAGE EASEMENT
DRAINAGE EASEMENT
Approx. Existing ROW
PROPOSED CAROW
Approx. Existing ROW
PROPOSED CAROW
9
STATE OF NH
(0 Points of Access)
10
PAULINA RUTH ALDRICH REVOCABLE TRUST
Paulina Ruth Aldrich, Trustee
EDEN DEMMING ALDRICH REVOCABLE TRUST
Eden Demming Aldrich, Trustee
(1 Point of Access)
BATH
HAVERHILL
Old NH Rte 10
11
BECKLEY, Norman C. Joyce T.
12
SIMONDS, Bruce E. & Hilda F.
13
DROWN, Ronald E., Sr. & Carol A.
(0 Point of Access)

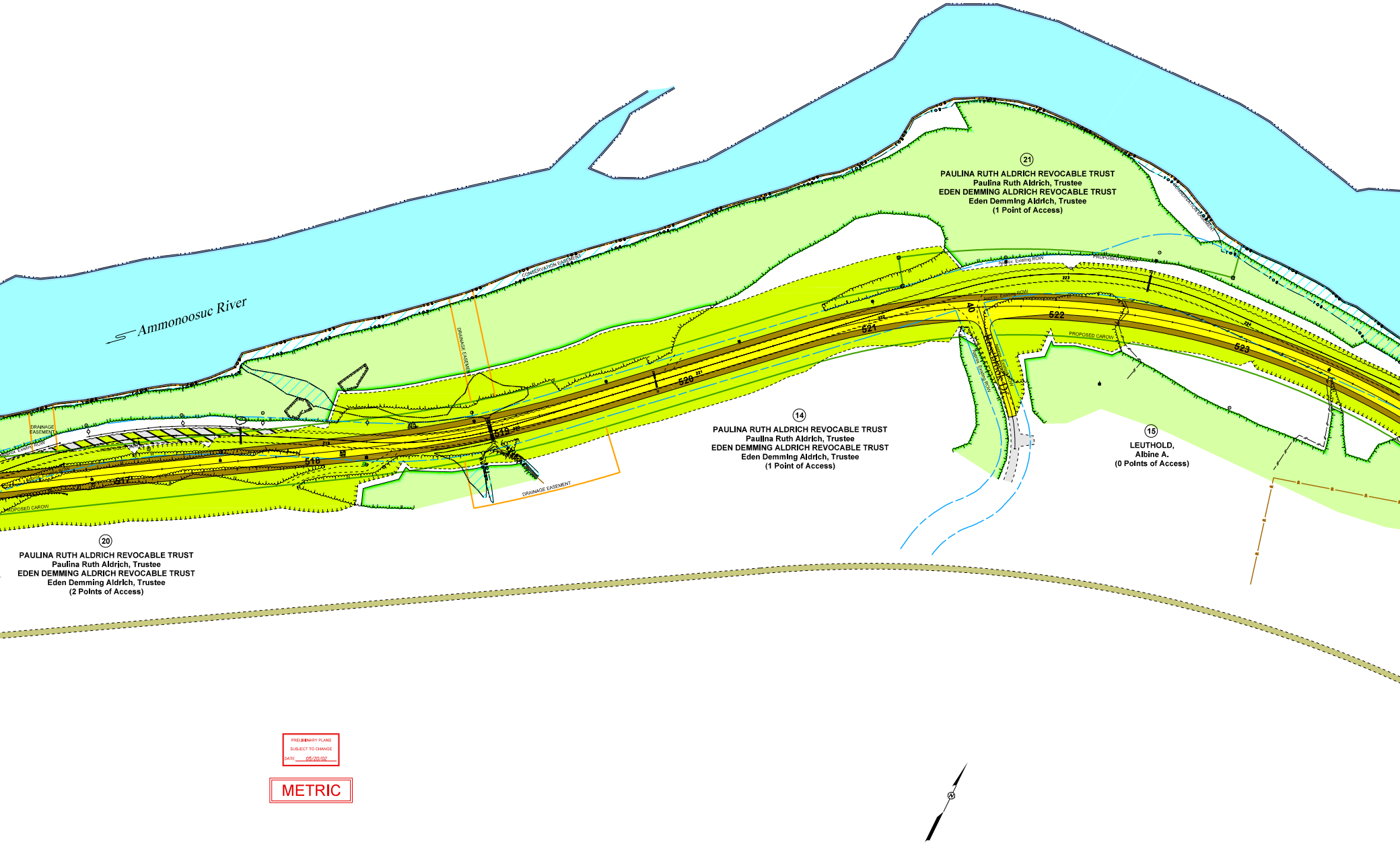
Ammonoosuc River
CONSERVATION EASEMENT
DRAINAGE EASEMENT
DRAINAGE EASEMENT
Approx. Existing ROW
PROPOSED CAROW
PROPOSED CAROW
PROPOSED CAROW
516
517
518
519
520
521
522
523
40
21
PAULINA RUTH ALDRICH REVOCABLE TRUST
Paulina Ruth Aldrich, Trustee
EDEN DEMMING ALDRICH REVOCABLE TRUST
Eden Demming Aldrich, Trustee
(1 Point of Access)
14
PAULINA RUTH ALDRICH REVOCABLE TRUST
Paulina Ruth Aldrich, Trustee
EDEN DEMMING ALDRICH REVOCABLE TRUST
Eden Demming Aldrich, Trustee
(1 Point of Access)
15
LEUTHOLD,
Albine A.
(0 Points of Access)
20
PAULINA RUTH ALDRICH REVOCABLE TRUST
Paulina Ruth Aldrich, Trustee
EDEN DEMMING ALDRICH REVOCABLE TRUST
Eden Demming Aldrich, Trustee
(2 Points of Access)
N

PRELIMINARY PLANS
SUBJECT TO CHANGE
DATE 05/20/02

METRIC

HAVERHILL-BATH 10436
STP-F-X-T-033-7(1)

HEARING PLAN

LEGEND

- 🟨 Travel Way of Proposed Roadway
- 🟫 Shoulder of Proposed Roadway
- 🟩 Proposed Roadway Traffic Islands
- 🟪 Proposed Sidewalk
- 🟧 Access Points to Proposed Roadway (Drives, etc.)
- ▨ Approximate Limit of Slope Work and Landscaping
- ▨ Removal of Existing Pavement Outside of Slope Work
- ⬜ Existing Pavement (Roadways, Drives, Sidewalks, etc.)
- ▨ Existing Tree and/or Brush Line
- 🟦 Water (Rivers, Streams, Lakes, Ponds, Swamps, etc.)
- 🟥 Buildings
- ▨ Buildings To Be Removed
- ▨ Wetlands
- ▭ Property Lines
- ▭ State, County, City and Town Lines
- ▭ Existing Easement Lines
- ▭ Proposed Easement Lines
- ▭ Existing R.O.W. (Right -of-Way)
- ▭ Proposed R.O.W.
- ▭ Existing C.A.R.O.W. (Controlled Access)
- ▭ Proposed C.A.R.O.W.
- ▭ Existing L.A.R.O.W. (Limited Access)
- ▭ Proposed L.A.R.O.W.
- 🟩 Existing Tree Fill
- 🟥 Building Fill
- 🟦 Water Fill
- ⬛ Shadow
- ▨ Stone Fill
- ▨ Bridge Removal

Prepared by
New Hampshire Department of Transportation
Highway Design Bureau

PRELIMINARY PLANS
SUBJECT TO CHANGE
DATE 05/20/02

METRIC

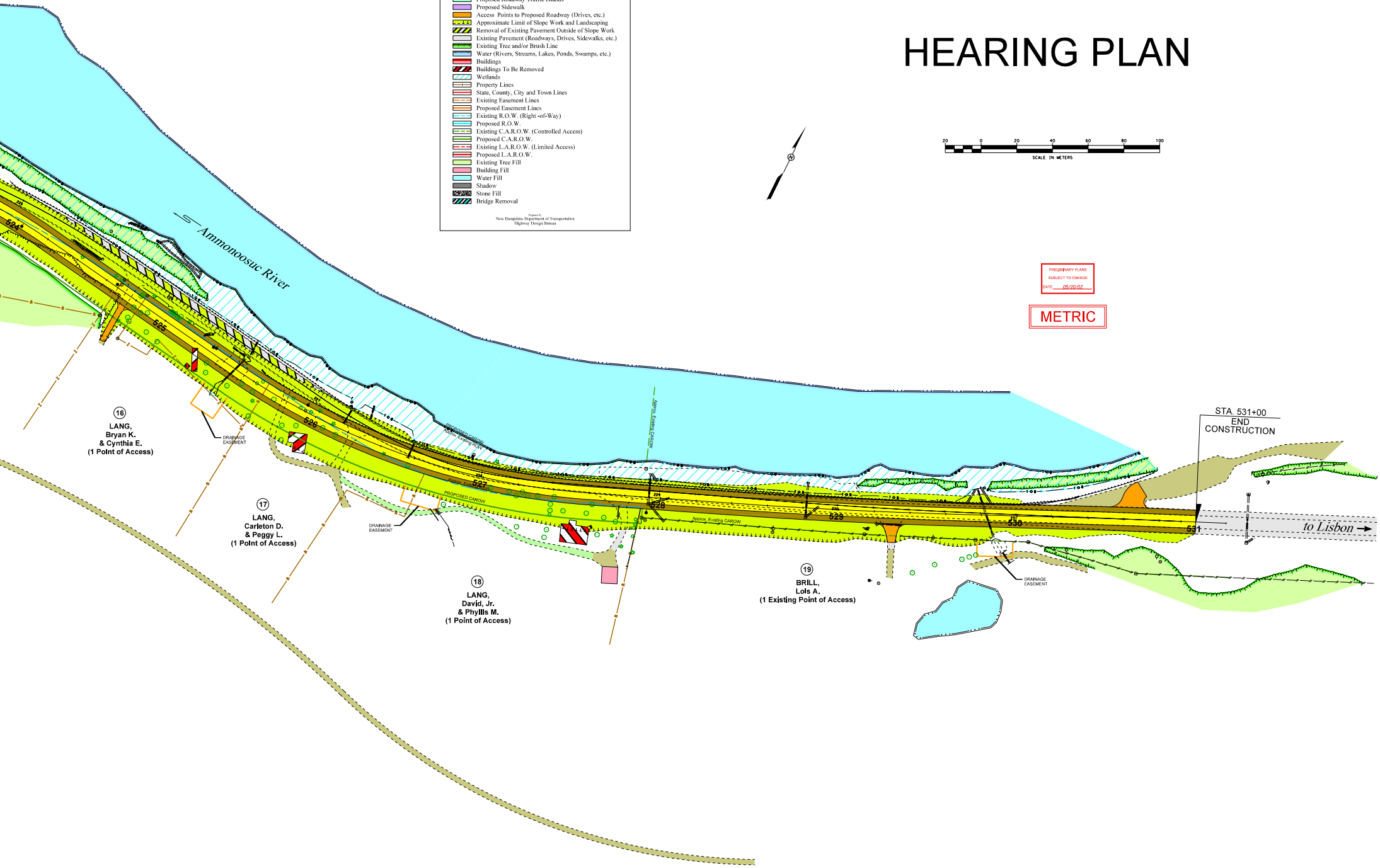

20
0
20
40
60
80
100
SCALE IN METERS
Ammonoosuc River
524
525
526
527
528
529
530
531
PROPOSED CAROW
Approx. Existing ROW
Approx. Existing CAROW
STA. 531+00
END
CONSTRUCTION
to Lisbon
DRAINAGE EASEMENT
DRAINAGE EASEMENT
DRAINAGE EASEMENT
16
LANG,
Bryan K.
& Cynthia E.
(1 Point of Access)
17
LANG,
Carleton D.
& Peggy L.
(1 Point of Access)
18
LANG,
David, Jr.
& Phyllis M.
(1 Point of Access)
19
BRILL,
Lois A.
(1 Existing Point of Access)